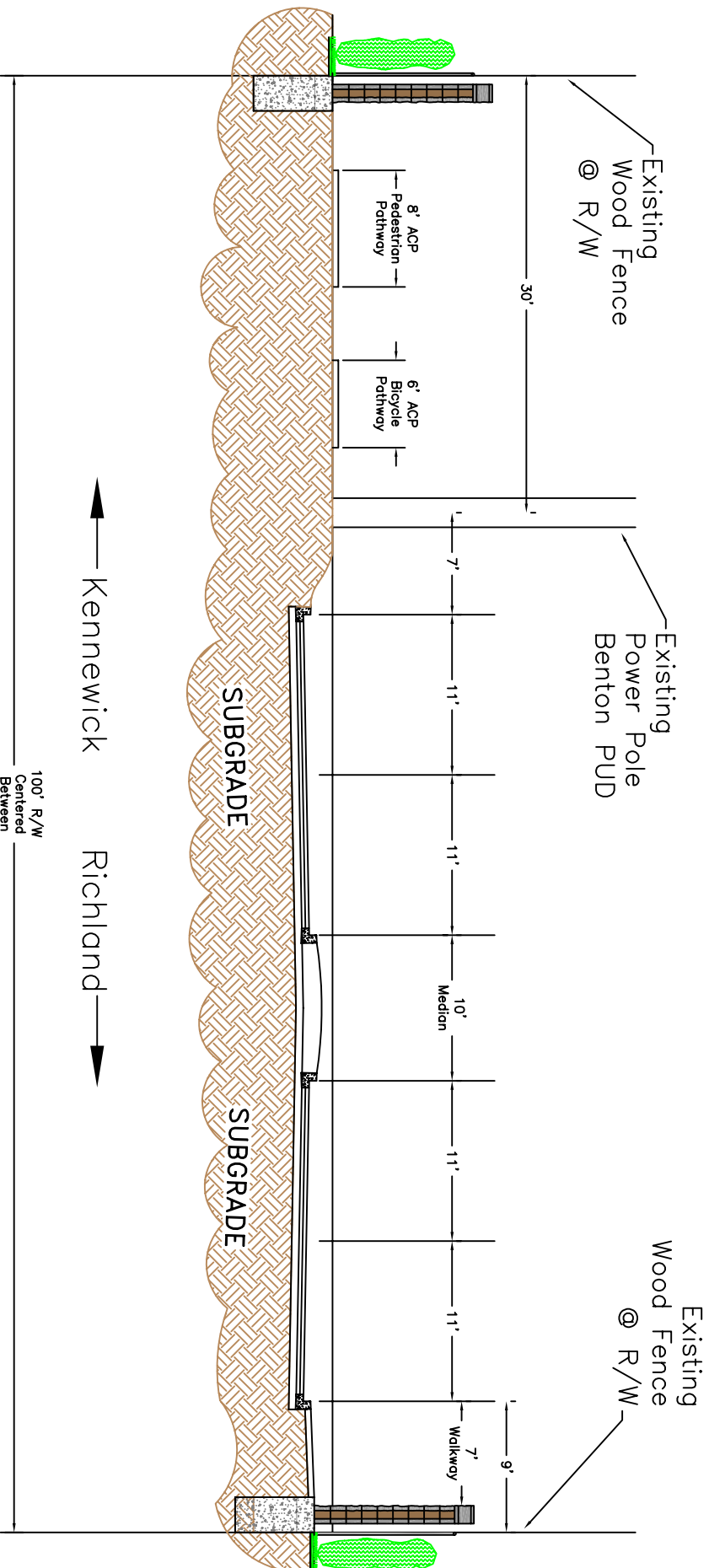



STEPTOE STREET EXTENSION CLEARWATER TO GAGE

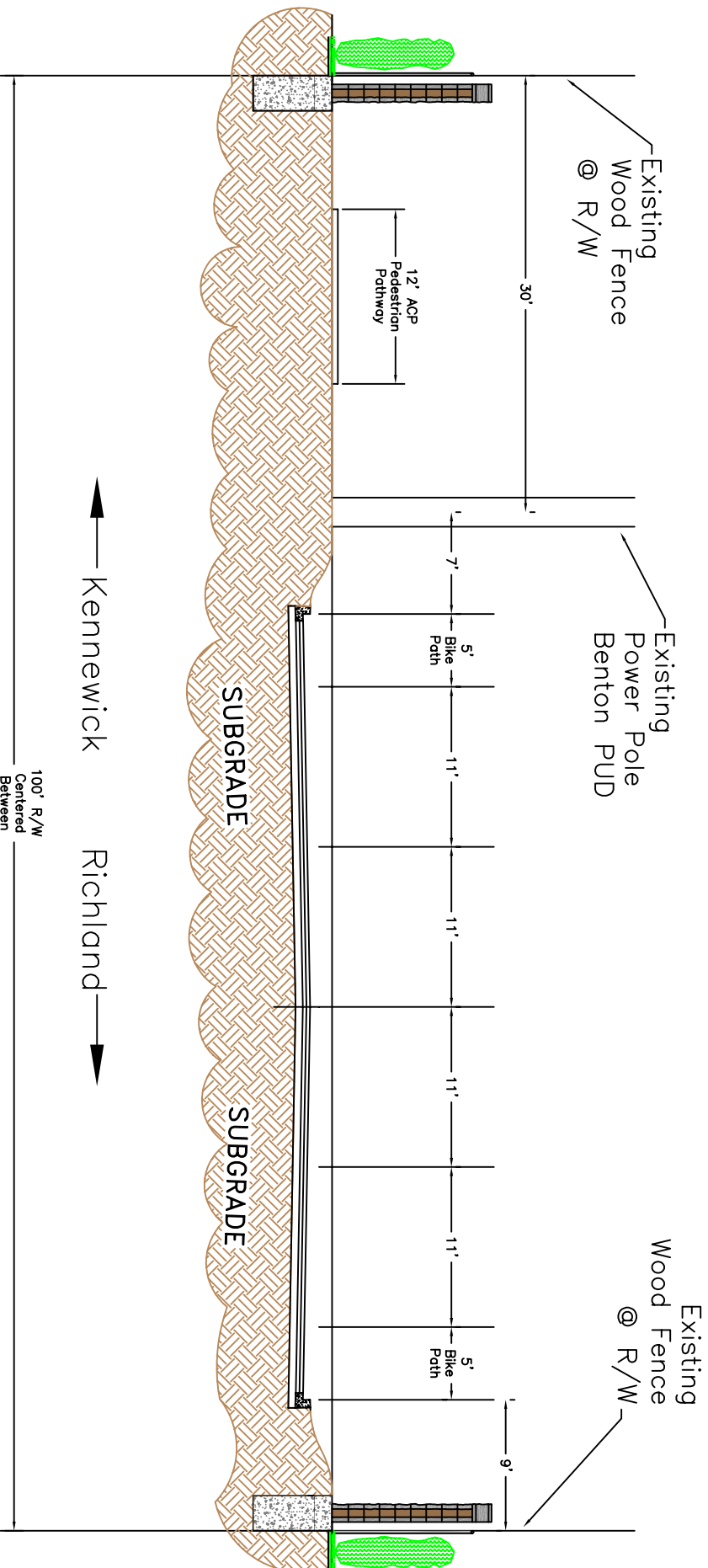


CONCEPTUAL CROSS SECTION

NTS




STEPTOE STREET EXTENSION CLEARWATER TO GAGE

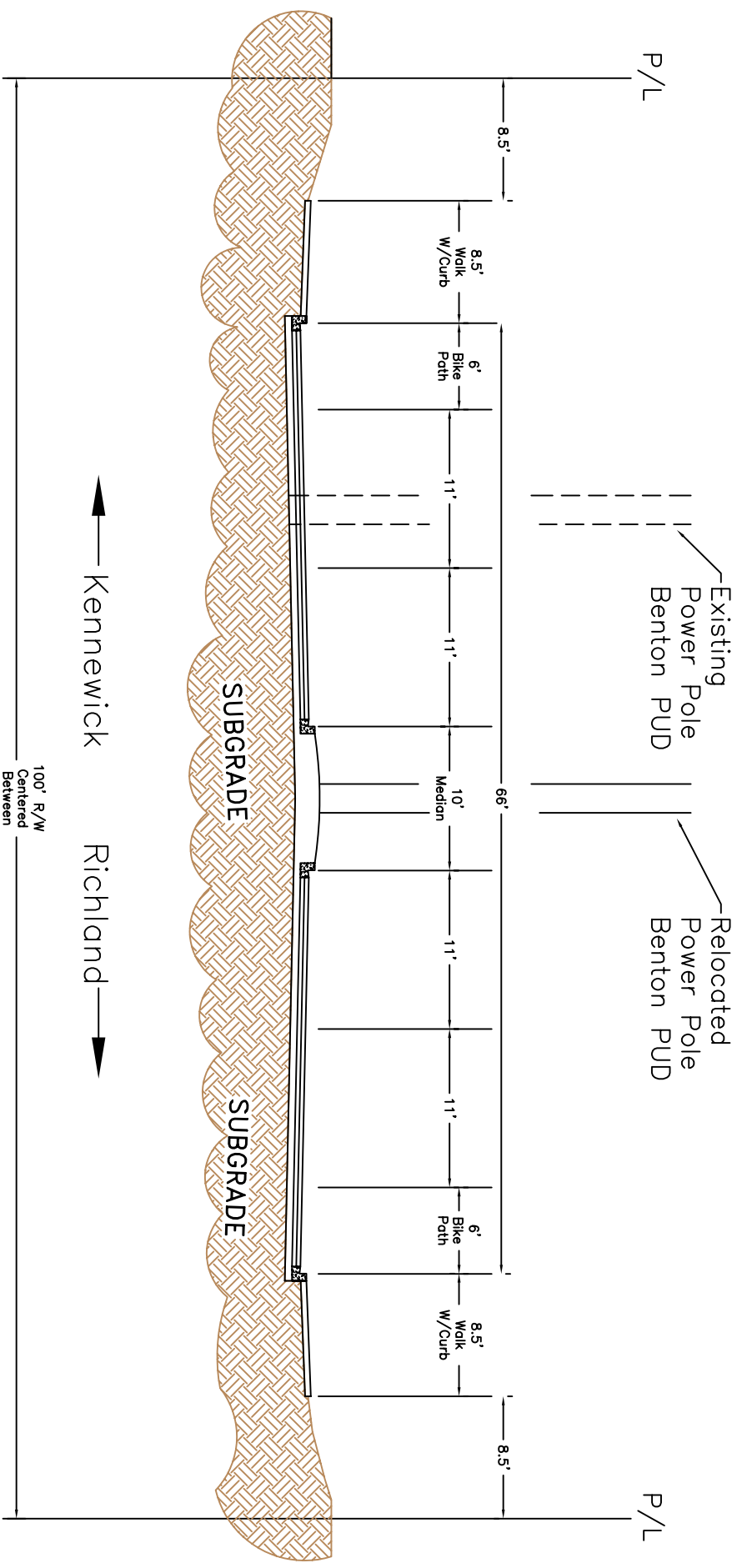


CONCEPTUAL CROSS SECTION

NTS




STEPTOE STREET EXTENSION CLEARWATER TO GAGE



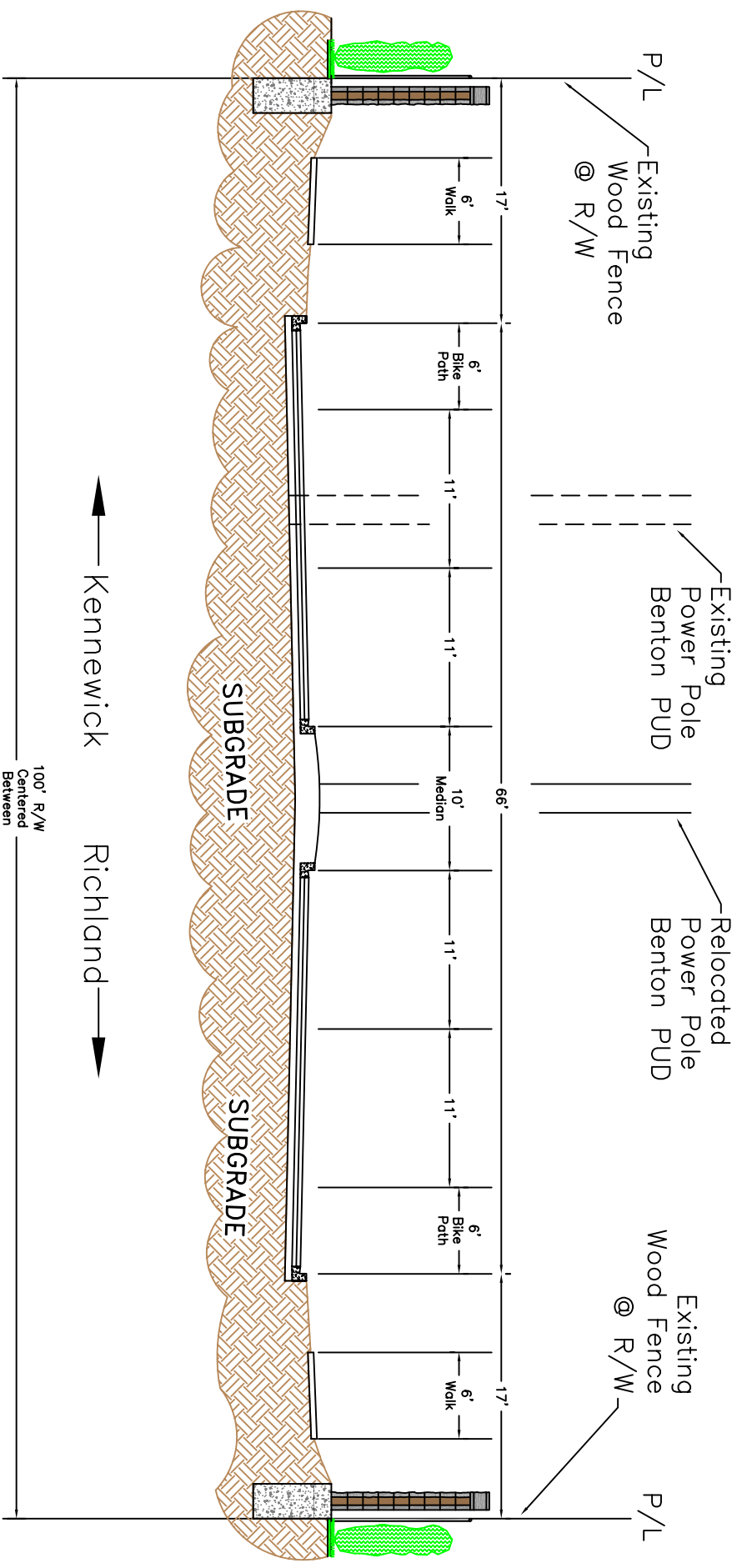
CONCEPTUAL CROSS SECTION

COMMERCIAL AREAS

NTS




STEPTOE STREET EXTENSION CLEARWATER TO GAGE



CONCEPTUAL CROSS SECTION

NTS



DWG BY: RAW DATE: 02-01-06 FILE: C:\RAW\STEPTOE\TYPICAL STEPTOE SECTION 12.dwg

